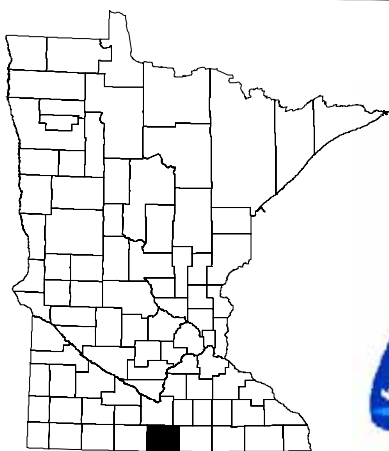
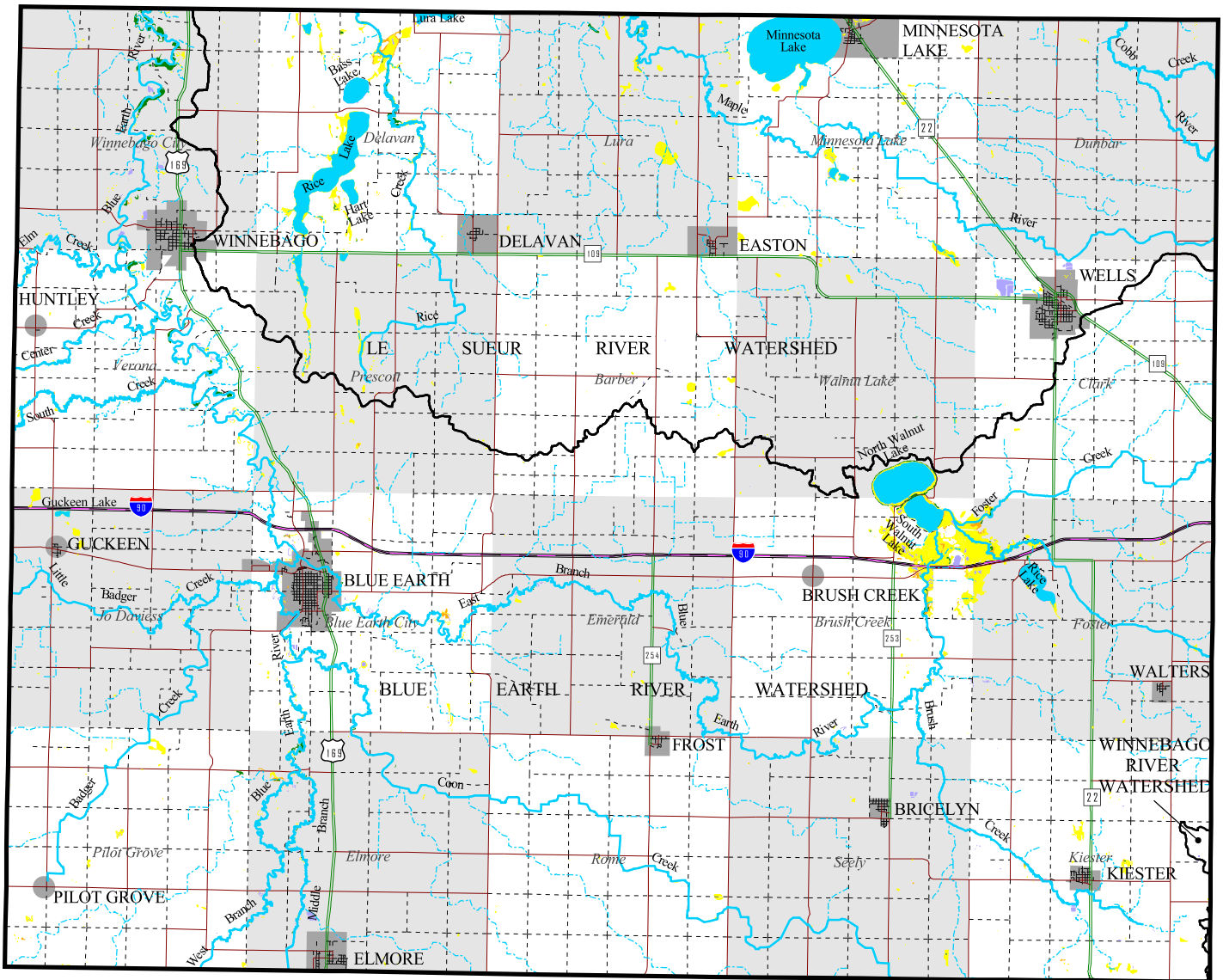


FARIBAUT COUNTY, MINNESOTA SURFACE WATERS AND MAJOR WATERSHEDS







INDEX MAP
STATE OF MINNESOTA



3 0 3 Miles

MAP KEY

-  Major River
-  Stream
-  Lake
-  Watershed

NWI (National Wetlands Inventory)

-  Emergent
-  Forested
-  Open Water
-  Riverine
-  Scrub-Shrub

